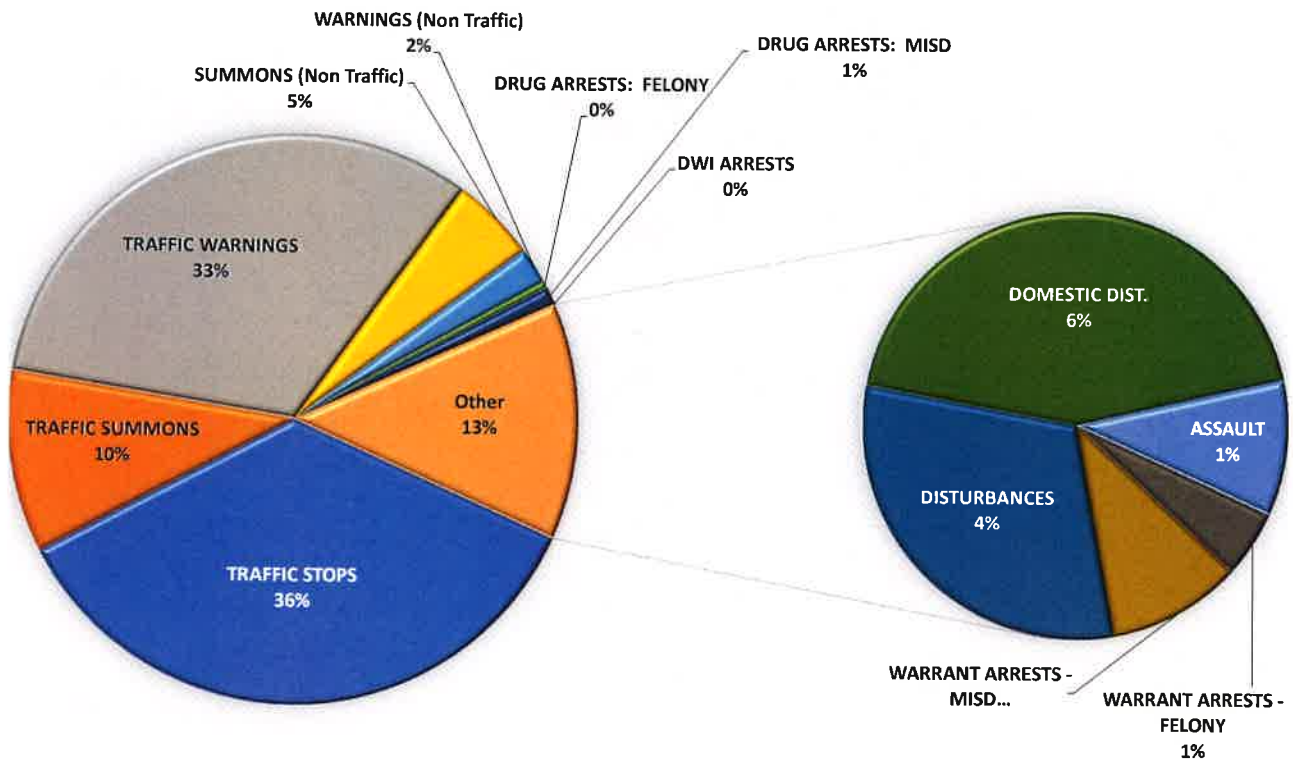


| LPD Monthly Comparison: Current Year vs. Previous Year | | |
|---|-------------|-------------|
| POLICE TOTALS | May | May |
| | 2021 | 2022 |
| BURGLARY - RESIDENCE | 2 | 5 |
| BURGLARY - BUSINESS | 0 | 1 |
| LARCENY | 12 | 21 |
| VANDALISM | 1 | 1 |
| D.W.I. ARREST | 7 | 0 |
| DRUG ARRESTS - FELONY | 5 | 1 |
| DRUG ARRESTS - MISD | 3 | 3 |
| PROBABLE CAUSE - FELONY | 13 | 13 |
| PROBABLE CAUSE - MISD | 2 | 10 |
| WARRANTS - FELONY | 3 | 2 |
| WARRANTS - MISD | 4 | 4 |
| SUMMONS (NT) | 10 | 14 |
| WARNINGS (NT) | 1 | 6 |
| TRAFFIC SUMMONS | 38 | 30 |
| TRAFFIC WARNINGS | 106 | 94 |
| TRAFFIC STOPS | 130 | 103 |
| DISTURBANCES | 8 | 12 |
| DOMESTIC DIST. | 8 | 17 |
| ASSAULT | 4 | 4 |
| PROWLERS | 1 | 2 |
| CRASH REPORTS | 6 | 4 |
| ESCORTS | 0 | 3 |
| 96 HR. EVAL. | 6 | 0 |
| ALARMS | 11 | 8 |
| FIRE/ARSON | 2 | 2 |
| OPEN DOORS/WINDOWS | 16 | 7 |
| PED/BIKE/FIC CARDS | 16 | 66 |
| SEARCHES | | 18 |

LAMAR POLICE DEPARTMENT MONTHLY REPORT

| May 2022 | |
|--------------------------|-----|
| TRAFFIC STOPS | 103 |
| TRAFFIC SUMMONS | 30 |
| TRAFFIC WARNINGS | 94 |
| SUMMONS (Non Traffic) | 14 |
| WARNINGS (Non Traffic) | 6 |
| DRUG ARRESTS: FELONY | 1 |
| DRUG ARRESTS: MISD | 3 |
| DWI ARRESTS | 0 |
| WARRANT ARRESTS - FELONY | 2 |
| WARRANT ARRESTS - MISD | 4 |
| DISTURBANCES | 12 |
| DOMESTIC DIST. | 17 |
| ASSAULT | 4 |



Lamar Police Department

Survey Description

Survey Details

Survey Location 1st Street and Truman Street
Survey GPS Coordinates 37.506349, -94.284635
Survey Dates **Start** Friday, 4/29/2022 10:25 AM **Stop** Wednesday, 5/18/2022 9:45 AM
Posted Speed Limit 30 (mph)
Traffic Zone
File Name STALKER_ROADSIDE_LOG_150717_EP001381_A321@2022-05-18_11-59-07.xml
Device Type TDC
Device Serial Number SNAA000000
Survey Note Notes:

Total Vehicle Count 11500
Traffic Direction **South (Closing)** **North (Away)**
Vehicle Count 4688 6812

Survey Map



Lamar Police Department

Survey Summary

Survey Description

Survey Location 1st Street and Truman Street
Survey GPS Coordinates 37.506349, -94.284635
Survey Dates **Start** Friday, 4/29/2022 10:25 AM **Stop** Wednesday, 5/18/2022 9:45 AM
Posted Speed Limit 30 (mph)
Traffic Zone

Survey Result

| | | | |
|---|-------------------------------|----------------------|-------------------|
| Total Vehicle Count | | | 11500 |
| | Traffic Direction | Closing South | Away North |
| | Vehicle Count | 4688 | 6812 |
| | | | Combined |
| | | | 11500 |
| Posted Speed Limit | | | 30 (mph) |
| <i>Vehicles Under the Speed Limit Count</i> | | 3496 | 4441 |
| <i>Vehicles Under the Speed Limit Percentage</i> | | 74.57% | 65.19% |
| <i>Vehicles Over the Speed Limit Count</i> | | 1192 | 2371 |
| <i>Vehicles Over the Speed Limit Percentage</i> | | 25.43% | 34.81% |
| | | | 30.98% |
| Excessive Speed Threshold | | | 55 (mph) |
| <i>Vehicles Over the Excessive Speed Count</i> | | 6 | 31 |
| <i>Vehicles Over the Excessive Speed Percentage</i> | | 0.13% | 0.46% |
| <i>Average Speed Over Limit</i> | | 34.76 (mph) | 36.04 (mph) |
| | | | 35.61 (mph) |
| Speed Profile | | | |
| | Average Speed | 24.75 (mph) | 25.28 (mph) |
| | Minimum Speed | 3 (mph) | 5 (mph) |
| | Maximum Speed | 76 (mph) | 79 (mph) |
| | 85th Percentile Speed | 33 (mph) | 35 (mph) |
| | Standard Deviation | 8 (mph) | 11 (mph) |
| | 10 mph Pace | 20-29 (mph) | 21-30 (mph) |
| | In Pace Count | 2059 | 2486 |
| | | | 4594 |
| Data Recording Limits | | | |
| | Highest Speed Allowed | | 120 (mph) |
| | Lowest Speed Allowed | | 10 (mph) |
| | Minimum Following Time | | 2 Second(s) |

Lamar Police Department

Survey Description

Survey Location 1st Street and Truman Street
Survey GPS Coordinates 37.506349, -94.284635
Survey Dates **Start** Friday, 4/29/2022 10:25 AM **Stop** Wednesday, 5/18/2022 9:45 AM
Posted Speed Limit 30 (mph)
Traffic Zone

Speed - Volume Matrix

Date Range: 2022-04-29 - 2022-05-18

Direction: Both

| Date Span | Total | 6-10 | 11-15 | 16-20 | 21-25 | 26-30 | 31-35 | 36-40 | 41-45 | 46-50 | 51-55 | 56-60 | 61-65 | 66-70 | 71-75 | 76-80 | 81-85 | 86+ |
|---------------|-------|------|-------|-------|-------|-------|-------|-------|-------|-------|-------|-------|-------|-------|-------|-------|-------|-----|
| 00:00 - 00:59 | 159 | 70 | 8 | 8 | 19 | 27 | 18 | 8 | 1 | | | | | | | | | |
| 01:00 - 01:59 | 202 | 142 | 14 | 11 | 10 | 9 | 10 | 3 | 1 | 1 | | 1 | | | | | | |
| 02:00 - 02:59 | 234 | 158 | 21 | 15 | 10 | 11 | 7 | 7 | 3 | | 1 | 1 | | | | | | |
| 03:00 - 03:59 | 148 | 111 | | 1 | 8 | 9 | 7 | | 5 | 4 | 2 | 1 | | | | | | |
| 04:00 - 04:59 | 139 | 92 | 6 | 8 | 16 | 5 | 9 | 2 | 1 | | | | | | | | | |
| 05:00 - 05:59 | 140 | 95 | 1 | 1 | 10 | 15 | 13 | 4 | | 1 | | | | | | | | |
| 06:00 - 06:59 | 391 | 26 | 13 | 37 | 83 | 99 | 79 | 43 | 5 | 4 | | 1 | | | | 1 | | |
| 07:00 - 07:59 | 597 | 2 | 11 | 47 | 135 | 142 | 163 | 69 | 19 | 5 | 2 | 1 | | | | 1 | | |
| 08:00 - 08:59 | 378 | 2 | 12 | 27 | 90 | 114 | 93 | 28 | 10 | 2 | | | | | | | | |
| 09:00 - 09:59 | 372 | 6 | 15 | 25 | 86 | 100 | 82 | 43 | 11 | 3 | 1 | | | | | | | |
| 10:00 - 10:59 | 597 | 45 | 67 | 72 | 130 | 150 | 91 | 28 | 9 | 2 | 1 | 2 | | | | | | |
| 11:00 - 11:59 | 684 | 96 | 67 | 41 | 105 | 149 | 127 | 60 | 29 | 5 | 3 | 2 | | | | | | |
| 12:00 - 12:59 | 944 | 156 | 42 | 59 | 158 | 220 | 181 | 88 | 22 | 6 | 6 | 1 | 4 | 1 | | | | |
| 13:00 - 13:59 | 702 | 109 | 45 | 51 | 150 | 146 | 132 | 52 | 11 | 2 | 2 | 1 | | | | 1 | | |
| 14:00 - 14:59 | 774 | 94 | 23 | 67 | 136 | 183 | 156 | 81 | 24 | 5 | | 1 | 1 | 3 | | | | |
| 15:00 - 15:59 | 647 | 7 | 33 | 49 | 162 | 189 | 140 | 49 | 9 | 5 | 1 | 2 | | | | 1 | | |
| 16:00 - 16:59 | 753 | 12 | 24 | 65 | 160 | 209 | 165 | 90 | 22 | 5 | 1 | | | | | | | |
| 17:00 - 17:59 | 963 | 37 | 36 | 42 | 176 | 278 | 248 | 93 | 38 | 13 | 1 | 1 | | | | | | |
| 18:00 - 18:59 | 633 | 35 | 27 | 35 | 112 | 186 | 149 | 70 | 12 | 5 | 1 | | 1 | | | | | |
| 19:00 - 19:59 | 562 | 24 | 34 | 28 | 123 | 168 | 123 | 38 | 17 | 5 | 2 | | | | | | | |
| 20:00 - 20:59 | 626 | 96 | 39 | 45 | 139 | 155 | 93 | 43 | 10 | 4 | | 1 | | 1 | | | | |
| 21:00 - 21:59 | 396 | 101 | 20 | 26 | 77 | 88 | 55 | 23 | 2 | 2 | 1 | | | | 1 | | | |
| 22:00 - 22:59 | 275 | 63 | 55 | 15 | 42 | 44 | 34 | 16 | 3 | 3 | | | | | | | | |
| 23:00 - 23:59 | 183 | 46 | 2 | 15 | 29 | 44 | 26 | 11 | 6 | 2 | 2 | | | | | | | |

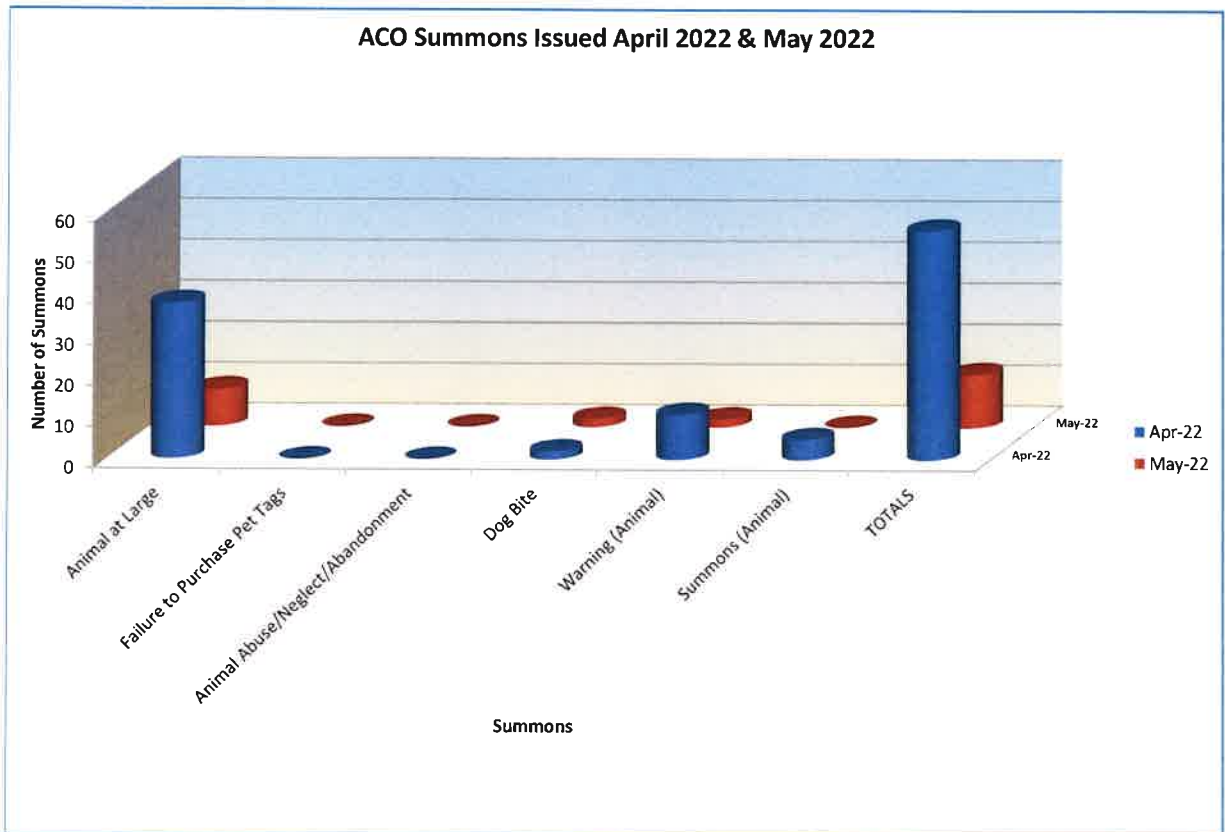
SIGNIFICANT MAY EVENTS

05/10/2022 Our annual Fish With a Cop was held with the 6th graders at Wheeler Park. Gave them a chance to fish with a cop and enjoy a wonderful lunch of fried fish and fried potatoes, furnished by the Missouri Department of Conservation

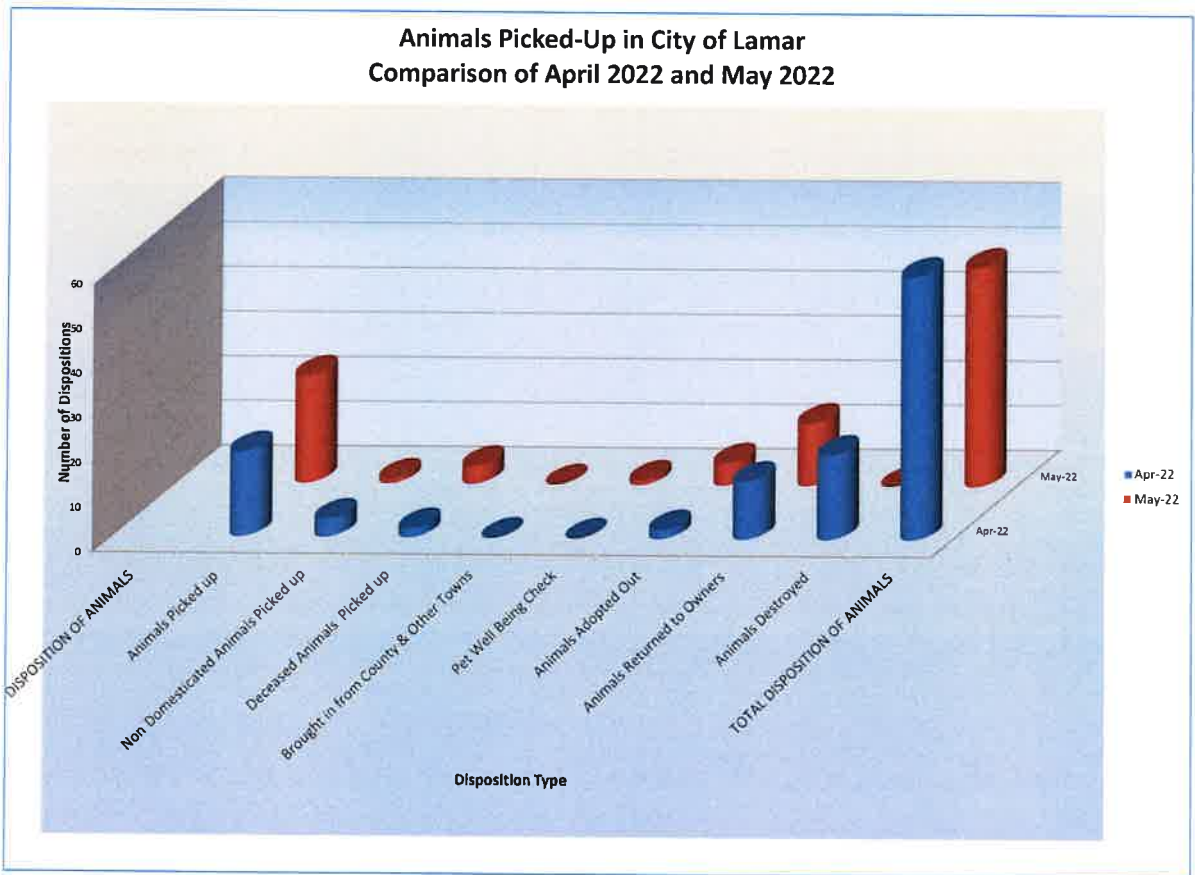
05/13/2022 Officer Lawrence stopped by the Lamar Tiger Preschool to talk about summer safety.

ACO SUMMONS ISSUED

| ACO SUMMONS ISSUED | Apr-22 | May-22 |
|----------------------------------|-----------|-----------|
| Animal at Large | 38 | 9 |
| Failure to Purchase Pet Tags | 0 | 0 |
| Animal Abuse/Neglect/Abandonment | 0 | 0 |
| Dog Bite | 2 | 2 |
| Warning (Animal) | 11 | 2 |
| Summons (Animal) | 5 | 0 |
| TOTALS | 56 | 13 |



| ANIMAL DISPOSITION IN CITY OF LAMAR May 2022 | | |
|--|-----------|-----------|
| | Apr-22 | May-22 |
| DISPOSITION OF ANIMALS | | |
| Animals Picked up | 19 | 24 |
| Non Domesticated Animals Picked up | 4 | 1 |
| Deceased Animals Picked up | 2 | 4 |
| Brought in from County & Other Towns | 0 | 0 |
| Pet Well Being Check | 0 | 1 |
| Animals Adopted Out | 2 | 5 |
| Animals Returned to Owners | 13 | 14 |
| Animals Destroyed | 19 | 0 |
| TOTAL DISPOSITION OF ANIMALS | 59 | 49 |



NUISANCE ABATEMENT SUMMONS ISSUED

| NUISANCE ABATEMENT SUMMONS ISSUED | Apr-22 | May-22 |
|--|---------------|---------------|
| Nuisance Weeds & Grass | 0 | 10 |
| Nuisance Junk | 0 | 10 |
| Nuisance Vehicles | 1 | 3 |
| TOTALS | 1 | 23 |
| COURTESY LETTERS ISSUED | | |
| Nuisance Rechecks | 0 | 29 |
| Warnings (Nuisance) | 0 | 2 |
| Summons (Nuisance) | 13 | 0 |
| Reports | 0 | 23 |

